




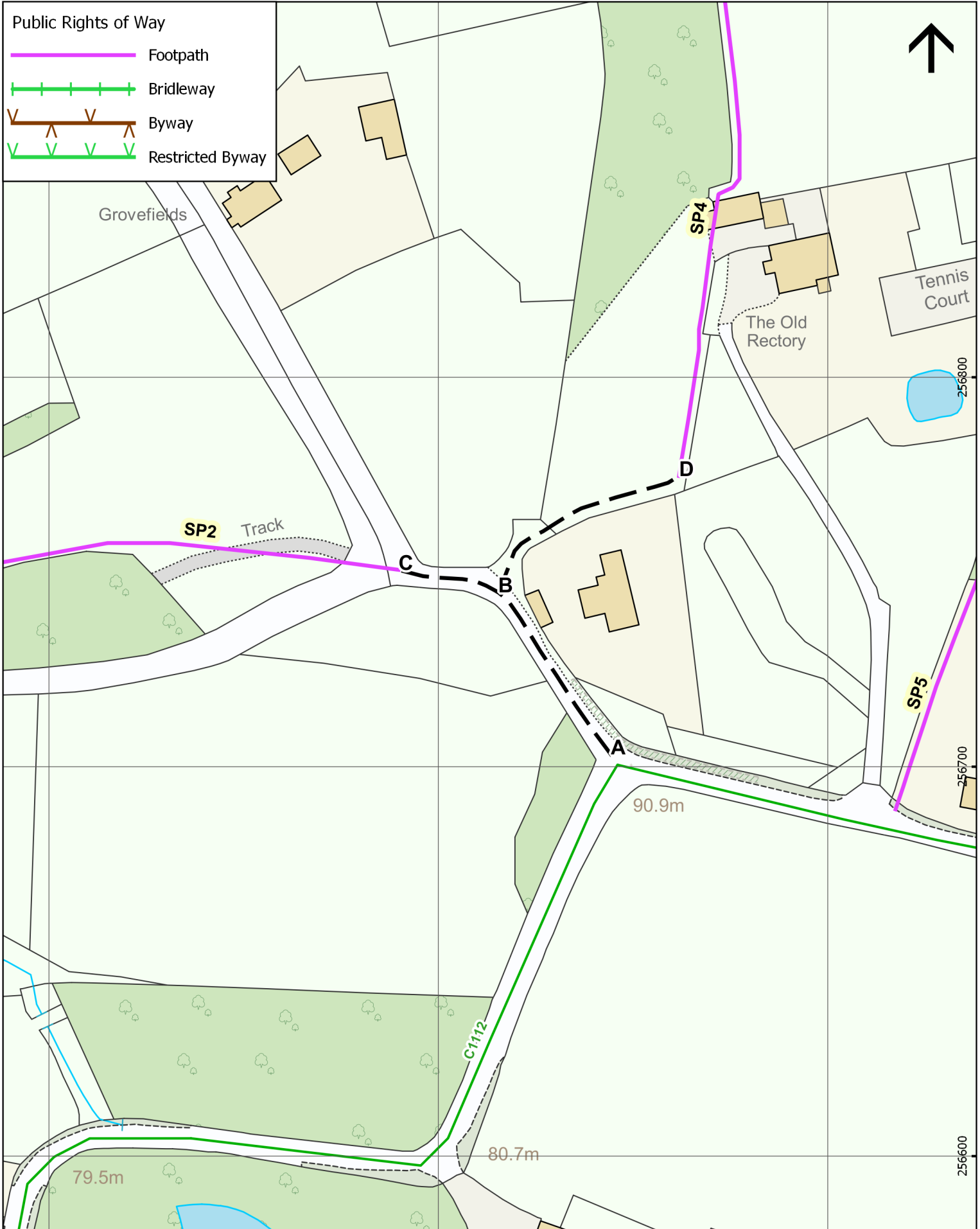




Public Rights of Way

-  Footpath
-  Bridleway
-  Byway
-  Restricted Byway



IMPORTANT WARNING: Reproduced from Ordnance Survey mapping with the permission of the Controller of Her Majesty's Stationery Office. © Crown Copyright and database rights 2017 Ordnance Survey 100024168. Unauthorised reproduction infringes Crown copyright and may lead to prosecution or civil proceedings.

M342 - Grovefields Lane Stoke Prior	SCALE:	1:1,250	Balfour Beatty Living Places Unit 3 Thorn Business Park Rotherwas Hereford HR2 6JT	  Working for Herefordshire
	DATE:	14/06/2019		
	PROJECT			